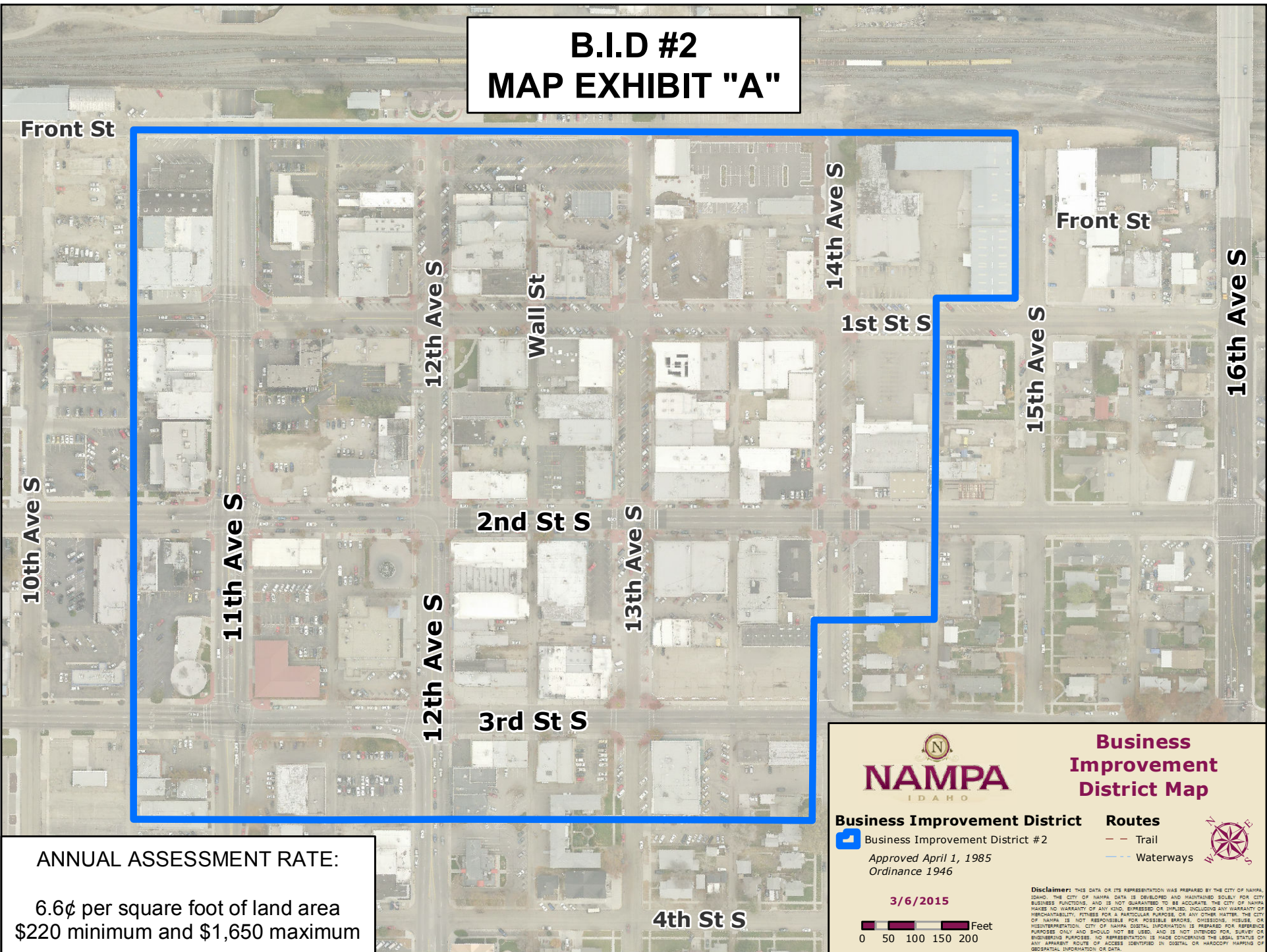







**B.I.D #2
MAP EXHIBIT "A"**




ANNUAL ASSESSMENT RATE:
6.6¢ per square foot of land area
\$220 minimum and \$1,650 maximum


Business Improvement District Map

Business Improvement District **Routes**
 Business Improvement District #2  Trail
 Approved April 1, 1985  Waterways
 Ordinance 1946



3/6/2015


Disclaimer: THIS DATA OR ITS REPRESENTATION WAS PREPARED BY THE CITY OF NAMPA, IDAHO. THE CITY OF NAMPA DATA IS DEVELOPED AND MAINTAINED SOLELY FOR CITY BUSINESS FUNCTIONS, AND IS NOT GUARANTEED TO BE ACCURATE. THE CITY OF NAMPA MAKES NO WARRANTY OF ANY KIND, EXPRESS OR IMPLIED, INCLUDING ANY WARRANTY OF MERCHANTABILITY, FITNESS FOR A PARTICULAR PURPOSE OR ANY OTHER MATTER. THE CITY OF NAMPA IS NOT RESPONSIBLE FOR POSSIBLE ERRORS, OMISSIONS, MISUSE, OR MISINTERPRETATION. CITY OF NAMPA DIGITAL INFORMATION IS PREPARED FOR REFERENCE PURPOSES ONLY AND SHOULD NOT BE USED AND IS NOT INTENDED FOR SURVEY OR ENGINEERING PURPOSES. NO REPRESENTATION IS MADE CONCERNING THE LEGAL STATUS OF ANY APPARENT ROUTE OF ACCESS IDENTIFIED IN DIGITAL OR HARD-COPY MAPPING OF GEOGRAPHICAL INFORMATION OR DATA.